

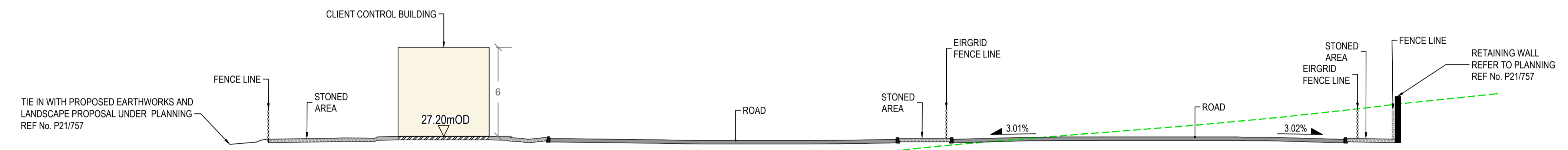
DRAWING IS PRODUCED USING THE IRISH TRANSVERSE MERCATOR (ITM) GEOGRAPHIC COORDINATE SYSTEM

A1

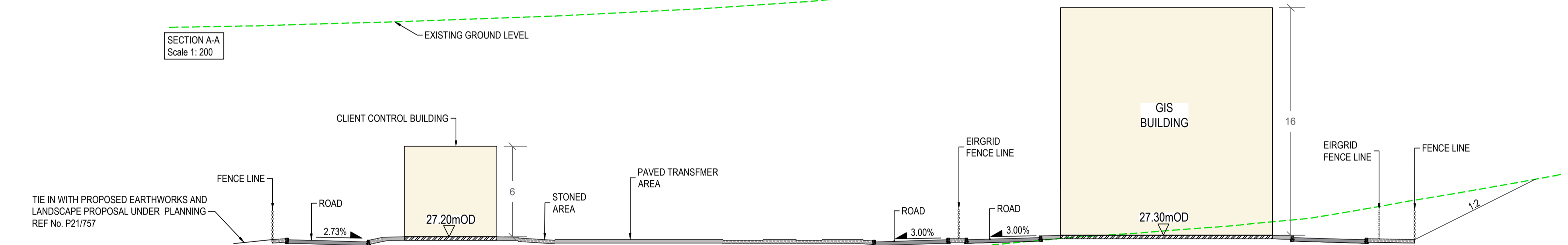
ART DATA CENTRES

TOM MCNAMARA & PARTNERS
CONSTRUCTION COST MANAGERS
PROJECT MANAGERS

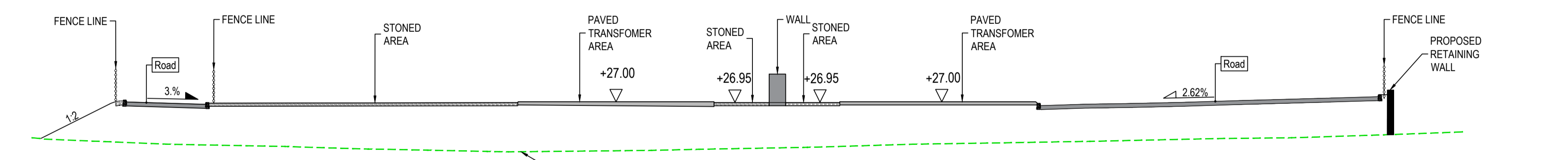
PLAN SCALE 1:500



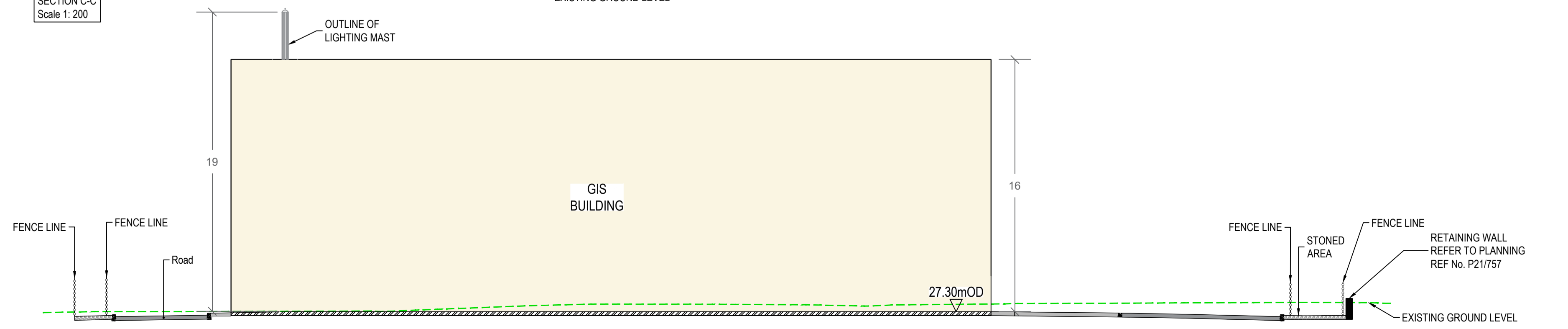
SECTION A-A Scale 1:200



SECTION B-B Scale 1:200



SECTION C-C Scale 1:200



SECTION D-D Scale 1:200

P01	FOR PLANNING	PS	RG	03/06/22
Rev	Description	Drawn	Checked	Date

Clifton Scannell Emerson Associates
Clifton Scannell Emerson Associates Limited
Consulting Engineers,
3rd Floor, The Highline,
Bakers Point, Pottery Road,
Dun Laoghaire, Co. Dublin,
Ireland, A96 KW29

T: +353 1 288 5006
F: +353 1 283 3466
E: info@csea.ie
W: www.csea.ie

Client **ART DATA CENTRES**
Project **ART DATA CENTRES ENNIS**
CAMPUS - 110KV GIS SUBSTATION
Dwg. Title **PROPOSED SUBSTATION COMPOUND SECTIONS**

Drawn By **PS** Checked By **RG** Date **JUN 2022**

Project Code Originator Zone/Phase Level Type Role Dwg. No.

20_110A - CSE - GEN - XX - DR - C - 2910

Status Code **S2** Suitability Description **PLANNING** AS INDICATED Scale @ A1

Revision **P01** Project Status **PLANNING** **20_110A** CSEA Job No.